

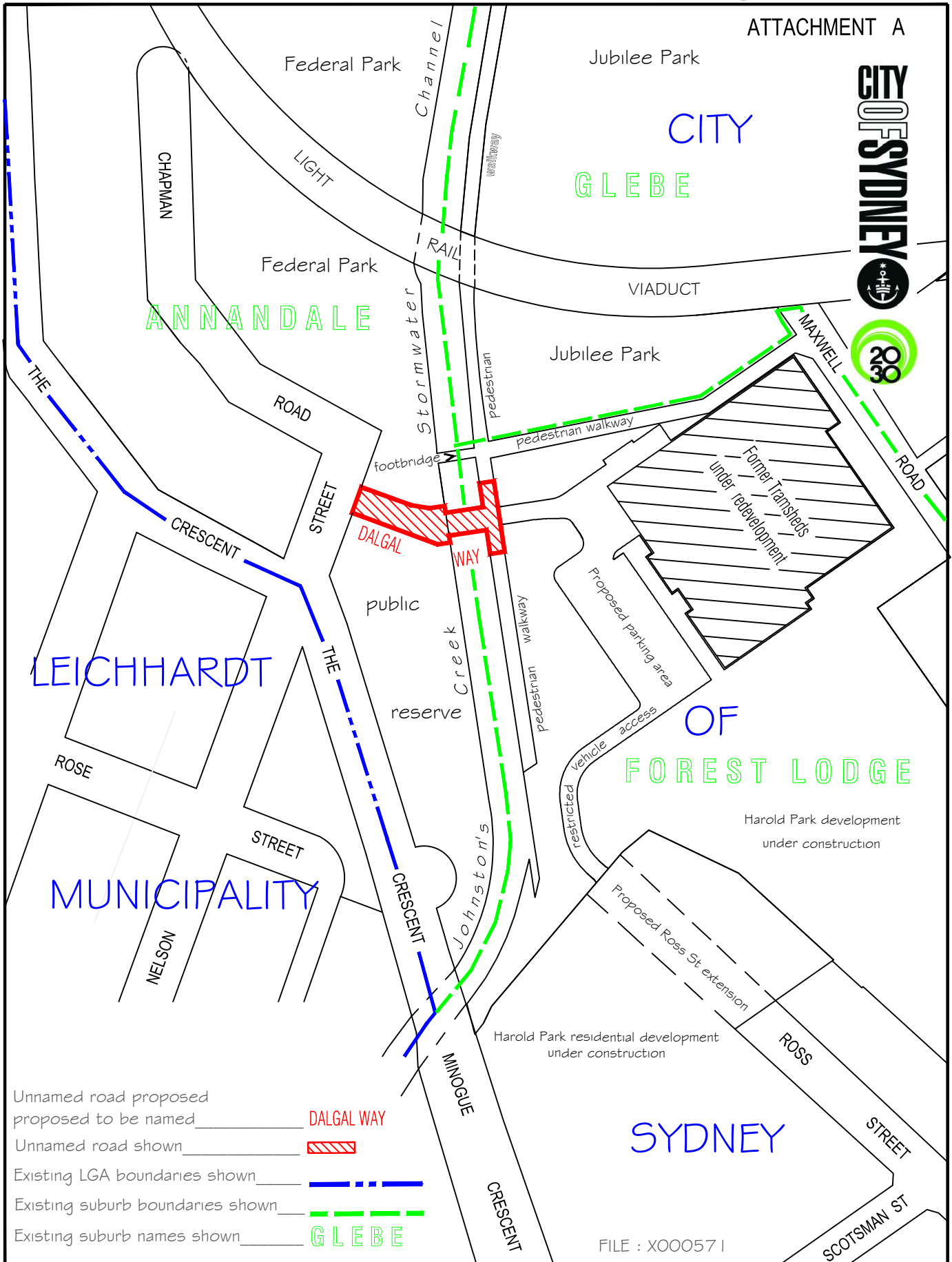
## ATTACHMENT A




**DIAGRAM SHOWING THE LOCATION  
OF THE SUBJECT ROAD  
PROPOSED TO BE NAMED**



# ATTACHMENT A

ATTACHMENT A



- Unnamed road proposed proposed to be named \_\_\_\_\_ **DALGAL WAY**
- Unnamed road shown \_\_\_\_\_ 
- Existing LGA boundaries shown \_\_\_\_\_ 
- Existing suburb boundaries shown \_\_\_\_\_ 
- Existing suburb names shown \_\_\_\_\_ **GLEBE**

FILE : X000571

CITY OF SYDNEY  
INFORMATION SERVICES

PROPOSED NAMING OF UNNAMED ROAD & BRIDGE  
BETWEEN NELSON ST & TRAMSHEDS DEVELOPMENT  
- ANNANDALE / FOREST LODGE -



SCALE NTS

Drawn jdb 2015